


Figure AD1: Spatial Vision Diagram – Airedale by 2030



© Crown copyright and database rights 2014 Ordnance Survey 0100019304

Key

Airedale Policy AD1

 AD1B Urban Regeneration and Renewal Priority Areas

 AD1D Economic Development

 AD1E Environment

 AD1F Transport

 Trainline

 River


 Canal

 Road

 Existing train station

Economic Development


 Silsden Business Park

 Keighley and Bingley - Principal focus for indigenous economic development including starter units for SMEs and business parks for larger digital, design, financial and service sectors

 Royd Ings

 Dalton Lane Business Innovation Centre

Environment

 Improve green infrastructure along Airedale River, Canal and Transport Corridor